



Project: Springfield Township  
 Measuring Point: T.O.C.

Location/Monitoring Network No.: Monitoring Well Network  
 Notes:

DATE:

Page: 1 of 1

ADDRESS	12/22/2020 DTW (feet)	1/6/2021 DTW (feet)	1/22/2021 DTW (feet)	3/2/2021 DTW (feet)	3/17/2021 DTW (feet)	4/2/2021 DTW (feet)	4/14/2021 DTW (feet)	4/28/2021 DTW (feet)	REMARKS
793 Mine Road	20.31	19.27	21.61	15.98	17.85	17.42	19.57	22.35	
788 Mine Road	not included	not included	not included	46.19	24.31	23.62	24	26.36	
690 Mine Road	36.4	24.78	25.11	inacc	33.65	28.65	24.72	31.06	
1570 Dry Creek Way	21.5	20.59	20.65	42.9	20.01	19.64	20.04	21.88	
1575 Dry Creek Way	42.19	38.19	37.15	37.53	36.99	35.95	36.95	39.17	
1580 Dry Creek Way	11.05	12.59	11.32	10.1	10.78	10.31	10.79	12.1	
669 Mine Road	100.75	102.29	101.25	100.25	98.65	98.1	98.55	101.2	
652 Mine Road	83.21	81.27	73.85	97.15	74.85	75.2	83.15	75.75	
635 Mine Road	not included	107.75	106.32	106.95	106.85	106.51	106.95	108.1	
608 Mine Road	not included	30.95	31.95	30.18	32.6	30.25	33.05	36.69	
1560 Salem Road	11.09	5.68	14.35	4.8	11.58	8.65	13.56	11.48	POTABLE
1560 Salem Road	12.99	7.49	15.05	6.1	10.6	10.25	15.05	14.2	DRIVEWAY
1574 Salem Road	110.45	109.63	109.55	97.15	90.25	108.4	110.04	111.5	
1594 Salem Road	12.5	17.65	11.69	15.05	15.02	9.5	15.51	17.35	
605 Povenski Road	73.1	69.64	71.25	71.25	68.4	67.35	69.59	71.88	
585 Povenski Road	85.55	81.09	83.21	83.01	69.84	79.35	81.31	84.05	
1756 Salem Road	30.12	6.35	9.12	10.4	6.8	7.35	9.4	12.75	HOUSE
1756 Salem Road	69.75	68.35	65.13	71.6	68.41	70.45	64.35	69.4	ANIMAL SHELTER
1876 Salem Road	46.35	62.9	51.94	46.6	49.61	46.99	45.55	66.98	
2071 Salem Road	117.15	117.35	123.51	134.51	107.51	105.95	121	131.6	
2076 Salem Road	48.75	45.65	50.25	71.65	44.85	89.75	85.35	73.54	
2125 Salem Road	90.12	87.69	92.59	85.67	91.25	88.75	87.78	91.38	
2164 Salem Road	5.55	4.58	5.55	4.15	4.91	4.95	5.6	6.5	
2230 Salem Road	82.45	85.2	86.55	94.34	85.01	84.9	86.5	87.65	
551 Springfield Street	59.57	41.55	50.95	50.25	42.95	51.05	43.75	45.54	RESIDENCE
1675 Route 309	104.35	105.75	83.01	inacc	73.8	70.01	88.6	60.35	
1546 Salem Road	REMOVED	REMOVED	REMOVED	REMOVED	REMOVED	REMOVED	REMOVED	REMOVED	REMOVED



Monitoring Well Network

Project: Springfield Township

Location/Monitoring Network No.: Monitoring Well Network

Measuring Point: T.O.C.

Notes:

DATE: 12/22/2020

Page: 1 of 1

ADDRESS	DATE	TIME	DEPTH TO WATER (feet)	DEPTH OF WELL (feet)	REMARKS
793 Mine Road	12/22/2020	10:10	20.31		
690 Mine Road	12/22/2020	10:25	36.4		
1570 Dry Creek Way	12/22/2020	10:34	21.5		
1575 Dry Creek Way	12/22/2020		42.19		
1580 Dry Creek Way	12/22/2020		11.05		
669 Mine Road	12/22/2020		100.75		
652 Mine Road	12/22/2020		83.21		
1560 Salem Road	1/6/2021		11.09		Potable
1560 Salem Road	1/6/2021		12.99		Driveway
1574 Salem Road	12/22/2020		110.45		
1594 Salem Road	12/22/2020		12.5		
605 Povenski Road	12/22/2020		73.10		
585 Povenski Road	12/22/2020		85.55		
1756 Salem Road	12/22/2020		30.12		House
1756 Salem Road	12/22/2020		69.75		Dog Shelter
1876 Salem Road	12/22/2020		46.35		
2071 Salem Road	12/22/2020		117.15		
2076 Salem Road	12/22/2020		48.75		
2125 Salem Road	12/22/2020		90.12		
2164 Salem Road	12/22/2020		5.55		
2230 Salem Road	12/22/2020		82.45		
551 Springfield Street	12/22/2020		59.57		Residence
551 Springfield Street	12/22/2020				Inaccessible in a pit > 6 feet in depth
1675 Route 309	12/22/2020		104.35		



Monitoring Well Network

Project: Springfield Township

Location/Monitoring Network No.: Monitoring Well Network

Measuring Point: T.O.C.

Notes:

DATE: 1/6/2021

Page: 1 of 1

ADDRESS	DATE	TIME	DEPTH TO WATER	DEPTH OF WELL (feet)	REMARKS
793 Mine Road	1/6/2021	10:30	19.27		
690 Mine Road	1/6/2021		24.78		
1570 Dry Creek Way	1/6/2021		20.59		
1575 Dry Creek Way	1/6/2021		38.19		
1580 Dry Creek Way	1/6/2021		12.59		
669 Mine Road	1/6/2021		102.29		
652 Mine Road	1/6/2021		81.27		
635 Mine Road	1/6/2021		107.75		
608 Mine Road	1/6/2021		30.95		
1560 Salem Road	1/6/2021		5.68		Potable
1560 Salem Road	1/6/2021		7.49		Driveway
1574 Salem Road	1/6/2021		109.63		
1594 Salem Road	1/6/2021		17.65		
605 Povenski Road	1/6/2021		69.64		
585 Povenski Road	1/6/2021		81.09		
1756 Salem Road	1/6/2021		6.35		House
1756 Salem Road	1/6/2021		68.35		Dog Shelter
1876 Salem Road	1/6/2021		62.90		
2071 Salem Road	1/6/2021		117.35		
2076 Salem Road	1/6/2021		45.65		
2125 Salem Road	1/6/2021		87.69		
2164 Salem Road	1/6/2021		4.58		
2230 Salem Road	1/6/2021		85.20		
551 Springfield Street	1/6/2021		41.55		Residence
551 Springfield Street	1/6/2021				Inaccessible in a pit > 6 feet in depth
1675 Route 309	1/6/2021		105.75		



Monitoring Well Network

Project: Springfield Township

Location/Monitoring Network No.: Monitoring Well Network

Measuring Point: T.O.C.

Notes:

DATE: 1/22/2021

Page:  1  of  1

ADDRESS	DATE	TIME	DEPTH TO WATER	DEPTH OF WELL (feet)	REMARKS
793 Mine Road	1/22/2021	10:30	21.61		
690 Mine Road	1/22/2021		25.11		
1570 Dry Creek Way	1/22/2021		20.65		
1575 Dry Creek Way	1/22/2021		37.15		
1580 Dry Creek Way	1/22/2021		11.32		
669 Mine Road	1/22/2021		101.25		
652 Mine Road	1/22/2021		73.85		
635 Mine Road	1/22/2021		106.32		
608 Mine Road	1/22/2021		31.95		
1560 Salem Road	1/22/2021		14.35		Potable
1560 Salem Road	1/22/2021		15.05		Driveway
1574 Salem Road	1/22/2021		109.55		
1594 Salem Road	1/22/2021		11.69		
605 Povenski Road	1/22/2021		71.25		
585 Povenski Road	1/22/2021		83.21		
1756 Salem Road	1/22/2021		9.12		House
1756 Salem Road	1/22/2021		65.13		Dog Shelter
1876 Salem Road	1/22/2021		51.94		
2071 Salem Road	1/22/2021		123.51		
2076 Salem Road	1/22/2021		50.25		
2125 Salem Road	1/22/2021		92.59		
2164 Salem Road	1/22/2021		5.55		
2230 Salem Road	1/22/2021		86.55		
551 Springfield Street	1/22/2021		50.95		Residence
1675 Route 309	1/22/2021		83.01		



Monitoring Well Network

Project: Springfield Township

Location/Monitoring Network No.: Monitoring Well Network

Measuring Point: T.O.C.

Notes:

DATE: 3/2/2021

Page: 1 of 1

ADDRESS	DATE	TIME	DEPTH TO WATER	DEPTH OF WELL (feet)	REMARKS
793 Mine Road	3/2/2021	10:30	15.98		
788 Mine Road	3/2/2021		46.19		
690 Mine Road	3/2/2021				Inaccessible snow
1570 Dry Creek Way	3/2/2021		42.90		
1575 Dry Creek Way	3/2/2021		37.53		
1580 Dry Creek Way	3/2/2021		10.10		
669 Mine Road	3/2/2021		100.25		
652 Mine Road	3/2/2021		97.15		
635 Mine Road	3/2/2021		106.95		
608 Mine Road	3/2/2021		30.18		
1560 Salem Road	3/2/2021		4.80		Potable
1560 Salem Road	3/2/2021		6.10		Driveway
1574 Salem Road	3/2/2021		97.15		
1594 Salem Road	3/2/2021		15.05		
605 Povenski Road	3/2/2021		71.25		
585 Povenski Road	3/2/2021		83.01		
1756 Salem Road	3/2/2021		10.40		House
1756 Salem Road	3/2/2021		71.60		Dog Shelter
1876 Salem Road	3/2/2021		46.60		
2071 Salem Road	3/2/2021		134.51		
2076 Salem Road	3/2/2021		71.65		
2125 Salem Road	3/2/2021		85.67		
2164 Salem Road	3/2/2021		4.15		
2230 Salem Road	3/2/2021		94.34		
551 Springfield Street	3/2/2021		50.25		Residence
1675 Route 309	3/2/2021				Inaccessible snow



Monitoring Well Network

Project: Springfield Township

Location/Monitoring Network No.: Monitoring Well Network

Measuring Point: T.O.C.

Notes:

DATE: 3/17/2021

Page: 1 of 1

ADDRESS	DATE	TIME	DEPTH TO WATER	DEPTH OF WELL (feet)	REMARKS
793 Mine Road	3/17/2021	10:30	17.85		
788 Mine Road	3/17/2021		24.31		
690 Mine Road	3/17/2021		33.65		
1570 Dry Creek Way	3/17/2021		20.01		
1575 Dry Creek Way	3/17/2021		36.99		
1580 Dry Creek Way	3/17/2021		10.78		
669 Mine Road	3/17/2021		98.65		
652 Mine Road	3/17/2021		74.85		
635 Mine Road	3/17/2021		106.85		
608 Mine Road	3/17/2021		32.60		
1560 Salem Road	3/17/2021		11.58		Potable
1560 Salem Road	3/17/2021		10.60		Driveway
1574 Salem Road	3/17/2021		90.25		
1594 Salem Road	3/17/2021		15.02		
605 Povenski Road	3/17/2021		68.40		
585 Povenski Road	3/17/2021		69.84		
1756 Salem Road	3/17/2021		6.80		House
1756 Salem Road	3/17/2021		68.41		Dog Shelter
1876 Salem Road	3/17/2021		49.61		
2071 Salem Road	3/17/2021		107.51		
2076 Salem Road	3/17/2021		44.85		
2125 Salem Road	3/17/2021		91.25		
2164 Salem Road	3/17/2021		4.91		
2230 Salem Road	3/17/2021		85.01		
551 Springfield Street	3/17/2021		42.95		Residence
1675 Route 309	3/17/2021		73.80		



Monitoring Well Network

Project: Springfield Township

Location/Monitoring Network No.: Monitoring Well Network

Measuring Point: T.O.C.

Notes:

DATE: 4/2/2021

Page: 1 of 1

ADDRESS	DATE	TIME	DEPTH TO WATER	DEPTH OF WELL (feet)	REMARKS
793 Mine Road	4/2/2021	9:30	17.42		
788 Mine Road	4/2/2021		23.62		
690 Mine Road	4/2/2021		28.65		
1570 Dry Creek Way	4/2/2021		19.64		
1575 Dry Creek Way	4/2/2021		35.95		
1580 Dry Creek Way	4/2/2021		10.31		
669 Mine Road	4/2/2021		98.10		
652 Mine Road	4/2/2021		75.20		
635 Mine Road	4/2/2021		106.51		
608 Mine Road	4/2/2021		30.25		
1560 Salem Road	4/2/2021		8.65		Potable
1560 Salem Road	4/2/2021		10.25		Driveway
1574 Salem Road	4/2/2021		108.40		
1594 Salem Road	4/2/2021		9.50		
605 Povenski Road	4/2/2021		67.35		
585 Povenski Road	4/2/2021		79.35		
1756 Salem Road	4/2/2021		7.35		House
1756 Salem Road	4/2/2021		70.45		Dog Shelter
1876 Salem Road	4/2/2021		46.99		
2071 Salem Road	4/2/2021		105.95		
2076 Salem Road	4/2/2021		89.75		
2125 Salem Road	4/2/2021		88.75		
2164 Salem Road	4/2/2021		4.95		
2230 Salem Road	4/2/2021		84.90		
551 Springfield Street	4/2/2021		51.05		Residence
1675 Route 309	4/2/2021		70.01		



Monitoring Well Network

Project: Springfield Township

Location/Monitoring Network No.: Monitoring Well Network

Measuring Point: T.O.C.

Notes:

DATE: 4/14/2021

Page: 1 of 1

ADDRESS	DATE	TIME	DEPTH TO WATER	DEPTH OF WELL (feet)	REMARKS
793 Mine Road	4/14/2021	10:00	19.57		
788 Mine Road	4/14/2021		24.00		
690 Mine Road	4/14/2021		24.72		
1570 Dry Creek Way	4/14/2021		20.04		
1575 Dry Creek Way	4/14/2021		36.95		
1580 Dry Creek Way	4/14/2021		10.79		
669 Mine Road	4/14/2021		98.55		
652 Mine Road	4/14/2021		83.15		
635 Mine Road	4/14/2021		106.95		
608 Mine Road	4/14/2021		33.05		
1560 Salem Road	4/14/2021		13.56		Potable
1560 Salem Road	4/14/2021		15.05		Driveway
1574 Salem Road	4/14/2021		110.04		
1594 Salem Road	4/14/2021		15.51		
605 Povenski Road	4/14/2021		69.59		
585 Povenski Road	4/14/2021		81.31		
1756 Salem Road	4/14/2021		9.40		House
1756 Salem Road	4/14/2021		64.35		Dog Shelter
1876 Salem Road	4/14/2021		45.55		
2071 Salem Road	4/14/2021		121.00		
2076 Salem Road	4/14/2021		85.35		
2125 Salem Road	4/14/2021		87.78		
2164 Salem Road	4/14/2021		5.60		
2230 Salem Road	4/14/2021		86.50		
551 Springfield Street	4/14/2021		43.75		Residence
1675 Route 309	4/14/2021		88.60		





Monitoring Well Network

Project: Springfield Township

Location/Monitoring Network No.: Monitoring Well Network

Measuring Point: T.O.C.

Notes:

DATE: 4/25/2021

Page: 1 of 1

ADDRESS	DATE	TIME	DEPTH TO WATER	DEPTH OF WELL (feet)	REMARKS
793 Mine Road	4/28/2021	10:00	22.35		
788 Mine Road	4/28/2021		26.36		
690 Mine Road	4/28/2021		31.06		
1570 Dry Creek Way	4/28/2021		21.88		
1575 Dry Creek Way	4/28/2021		39.17		
1580 Dry Creek Way	4/28/2021		12.10		
669 Mine Road	4/28/2021		101.20		
652 Mine Road	4/28/2021		75.75		
635 Mine Road	4/28/2021		108.10		
608 Mine Road	4/28/2021		36.69		
1560 Salem Road	4/28/2021		11.48		Potable
1560 Salem Road	4/28/2021		14.20		Driveway
1574 Salem Road	4/28/2021		111.50		
1594 Salem Road	4/28/2021		17.35		
605 Povenski Road	4/28/2021		71.88		
585 Povenski Road	4/28/2021		84.05		
1756 Salem Road	4/28/2021		12.75		House
1756 Salem Road	4/28/2021		69.40		Dog Shelter
1876 Salem Road	4/28/2021		66.98		
2071 Salem Road	4/28/2021		131.60		
2076 Salem Road	4/28/2021		73.54		
2125 Salem Road	4/28/2021		91.38		
2164 Salem Road	4/28/2021		6.50		
2230 Salem Road	4/28/2021		87.65		
551 Springfield Street	4/28/2021		45.54		Residence
1675 Route 309	4/28/2021		60.35		



Project: Springfield Township

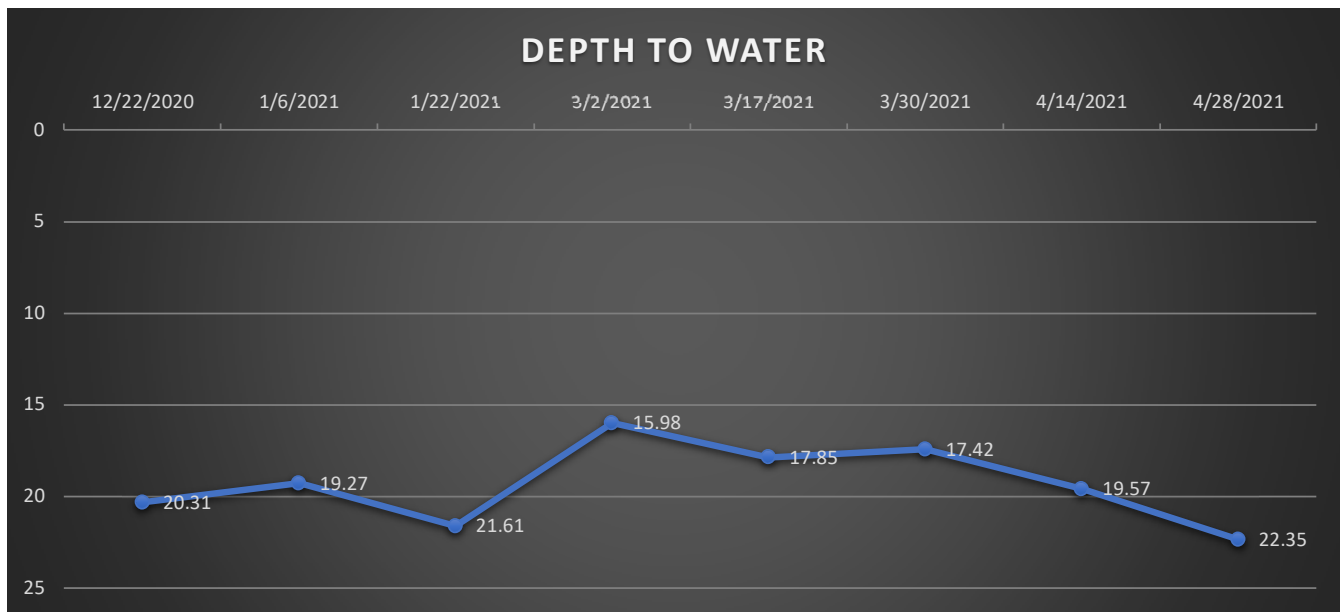
Location/Monitoring Network No.: 793 Mine Road

Notes:

Measuring Point: T.O.C.

Page: 1 of 1

DATE	DEPTH TO WATER (feet)	REMARKS
12/22/2020	20.31	
1/6/2021	19.27	
1/22/2021	21.61	
3/2/2021	15.98	
3/17/2021	17.85	
3/30/2021	17.42	
4/14/2021	19.57	
4/28/2021	22.35	





Project: Springfield Township

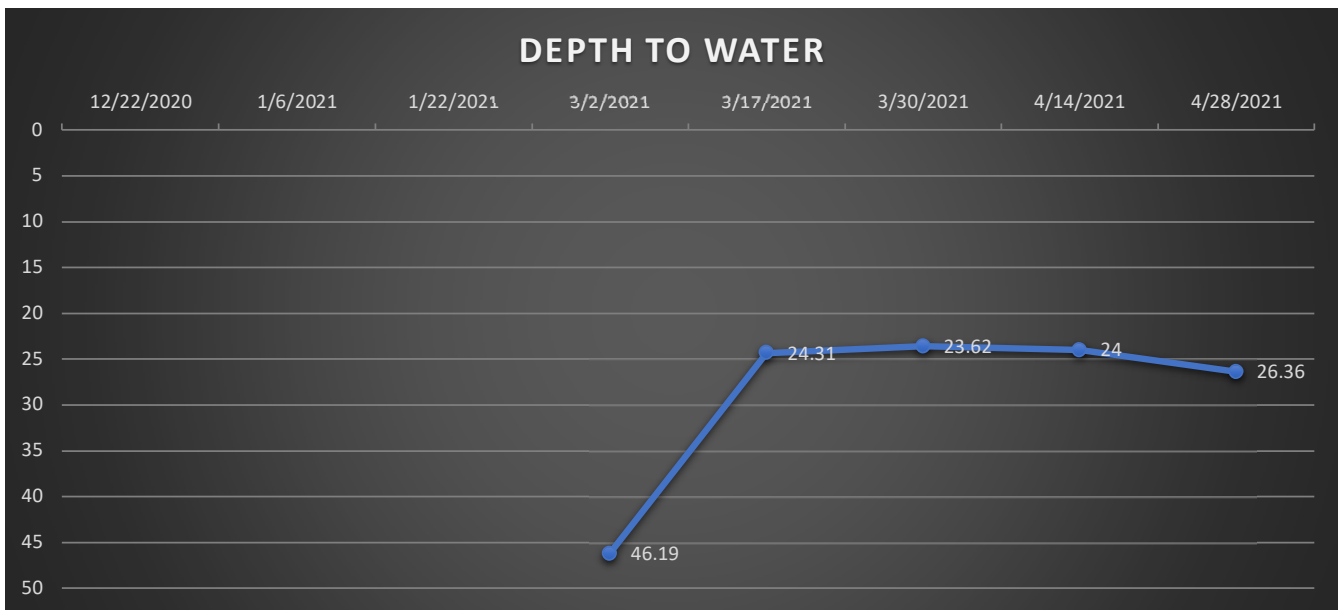
Location/Monitoring Network No.: 788 Mine Road

Notes:

Measuring Point: T.O.C.

Page: 1 of 1

DATE	DEPTH TO WATER (feet)	REMARKS
12/22/2020		Not Included/Responded after third monitoring event
1/6/2021		Not Included/Responded after third monitoring event
1/22/2021		Not Included/Responded after third monitoring event
3/2/2021	46.19	
3/17/2021	24.31	
3/30/2021	23.62	
4/14/2021	24	
4/28/2021	26.36	





Project: Springfield Township

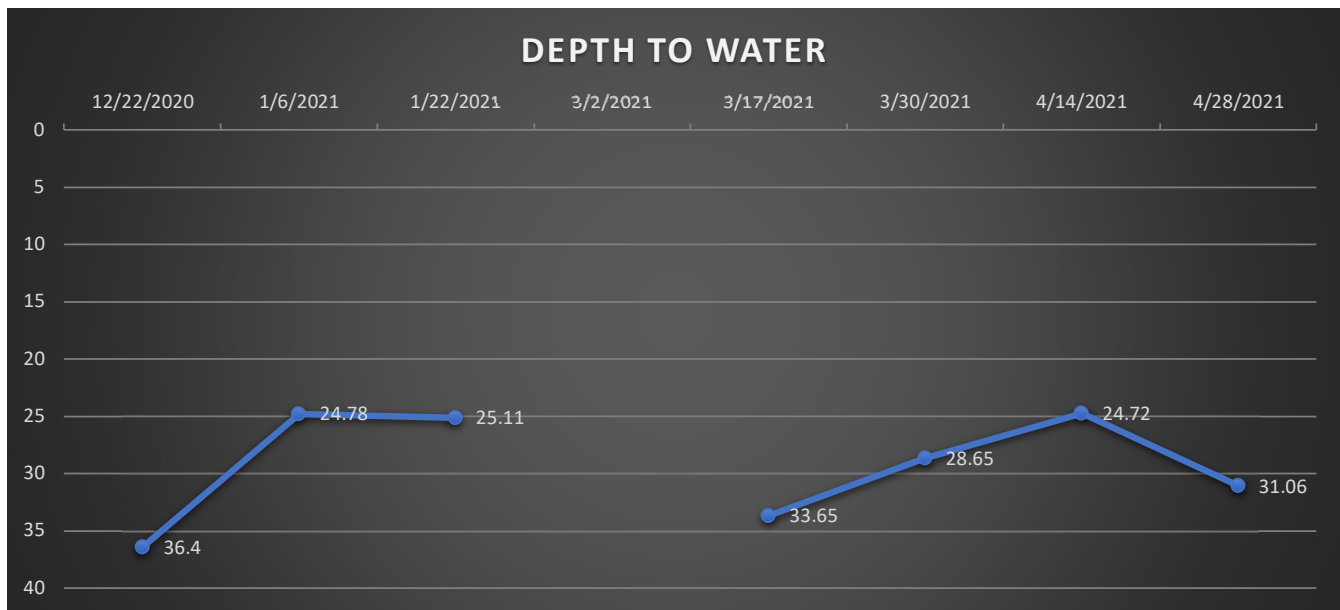
Location/Monitoring Network No.: 690 Mine Road

Notes:

Measuring Point: T.O.C.

Page: 1 of 1

DATE	DEPTH TO WATER (feet)	REMARKS
12/22/2020	36.4	
1/6/2021	24.78	
1/22/2021	25.11	
3/2/2021		Inaccessible Snow
3/17/2021	33.65	
3/30/2021	28.65	
4/14/2021	24.72	
4/28/2021	31.06	





Project: Springfield Township

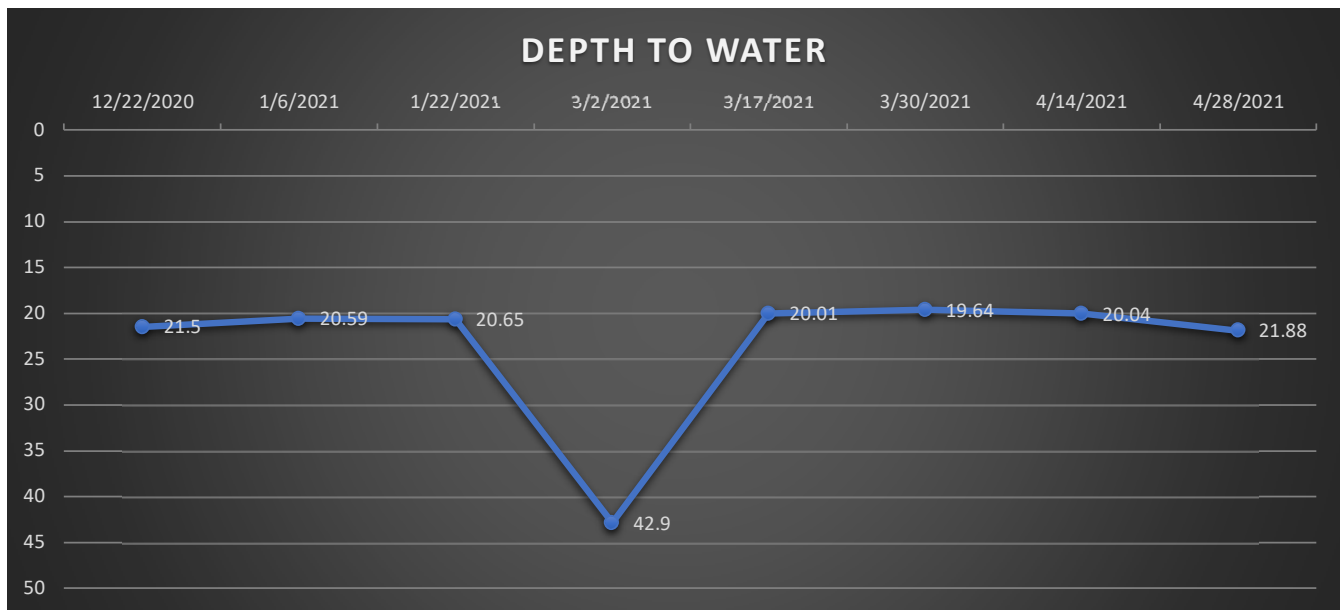
Location/Monitoring Network No.: 1570 Dry Creek Way

Notes: Main House

Measuring Point: T.O.C.

Page: 1 of 1

DATE	DEPTH TO WATER (feet)	REMARKS
12/22/2020	21.5	
1/6/2021	20.59	
1/22/2021	20.65	
3/2/2021	42.9	
3/17/2021	20.01	
3/30/2021	19.64	
4/14/2021	20.04	
4/28/2021	21.88	





Project: Springfield Township

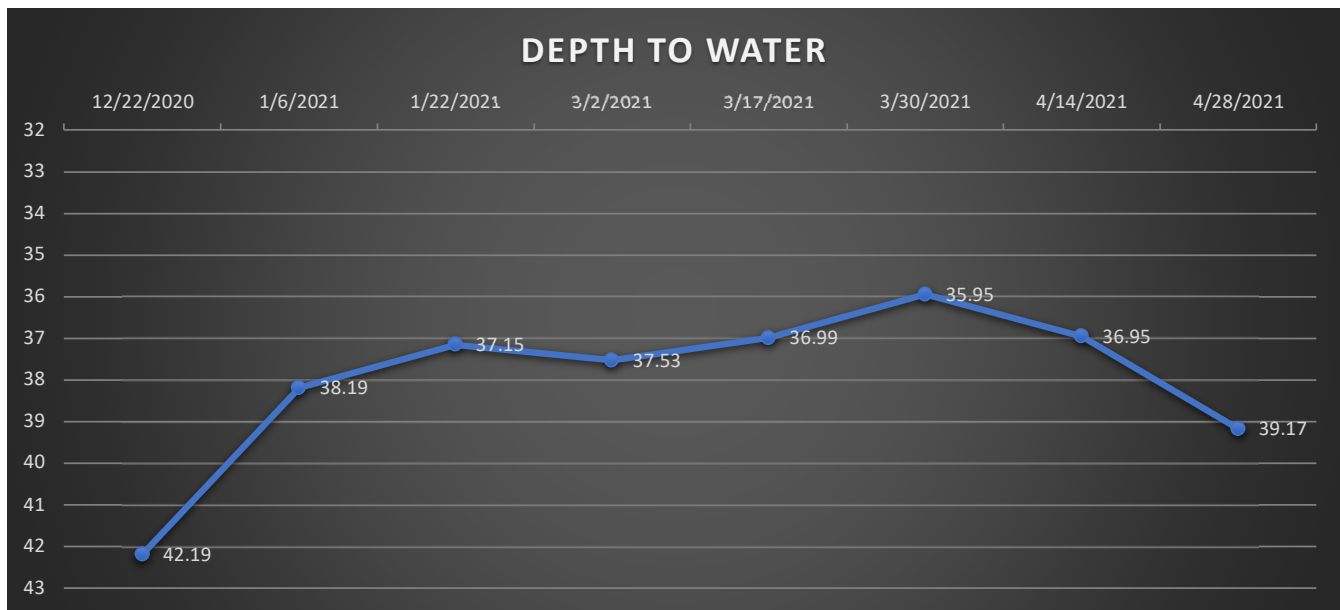
Location/Monitoring Network No.: 1575 Dry Creek Way

Notes: Teacher Residence

Measuring Point: T.O.C.

Page: 1 of 1

DATE	DEPTH TO WATER (feet)	REMARKS
12/22/2020	42.19	
1/6/2021	38.19	
1/22/2021	37.15	
3/2/2021	37.53	
3/17/2021	36.99	
3/30/2021	35.95	
4/14/2021	36.95	
4/28/2021	39.17	





Project: Springfield Township

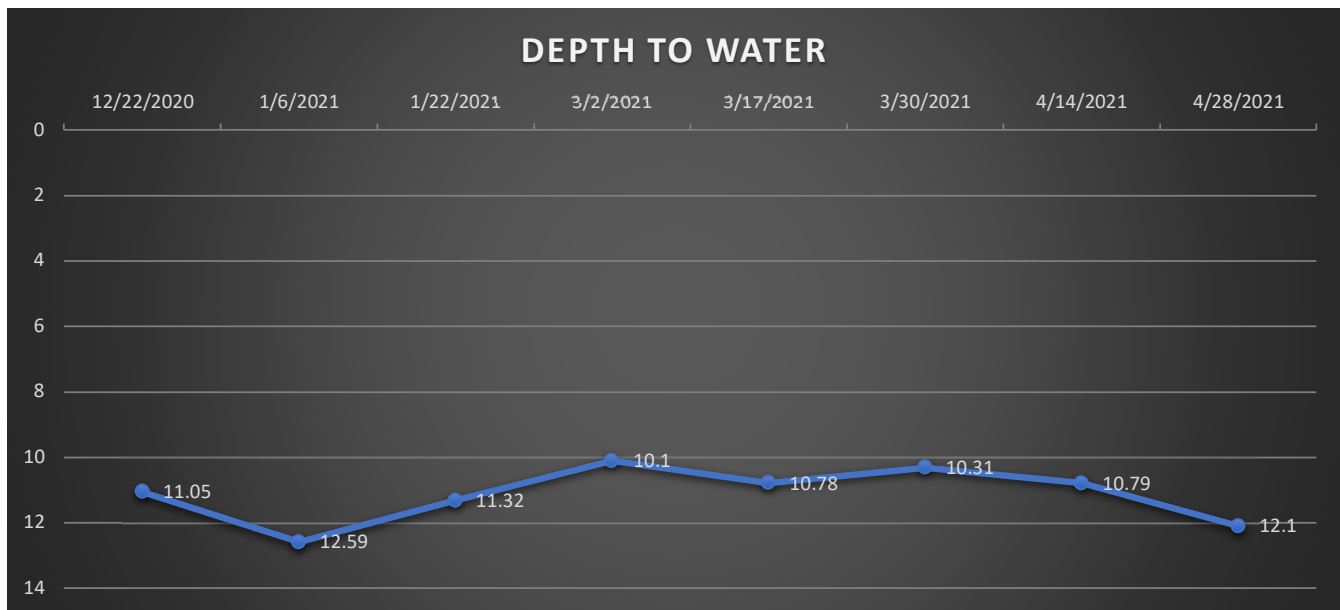
Location/Monitoring Network No.: 1580 Dry Creek Way

Notes: Mother-in-law Residence

Measuring Point: T.O.C.

Page: 1 of 1

DATE	DEPTH TO WATER (feet)	REMARKS
12/22/2020	11.05	
1/6/2021	12.59	
1/22/2021	11.32	
3/2/2021	10.1	
3/17/2021	10.78	
3/30/2021	10.31	
4/14/2021	10.79	
4/28/2021	12.1	





Project: Springfield Township

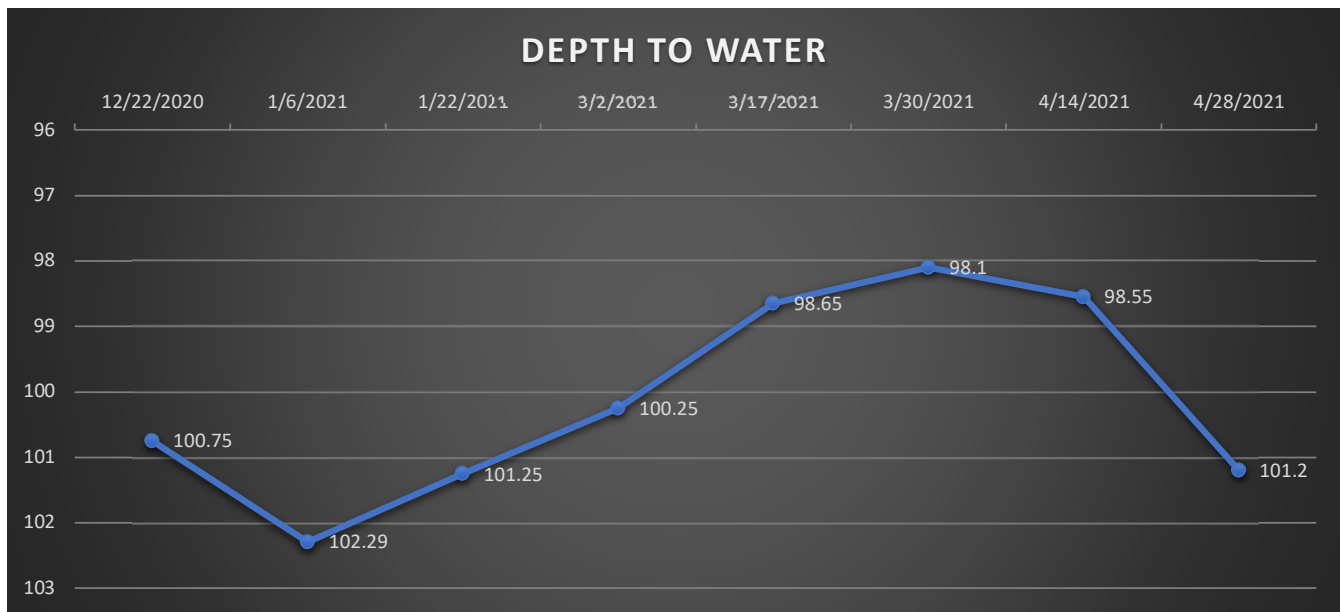
Location/Monitoring Network No.: 669 Mine Road

Notes:

Measuring Point: T.O.C.

Page: 1 of 1

DATE	DEPTH TO WATER (feet)	REMARKS
12/22/2020	100.75	
1/6/2021	102.29	
1/22/2021	101.25	
3/2/2021	100.25	
3/17/2021	98.65	
3/30/2021	98.1	
4/14/2021	98.55	
4/28/2021	101.2	







Project: Springfield Township

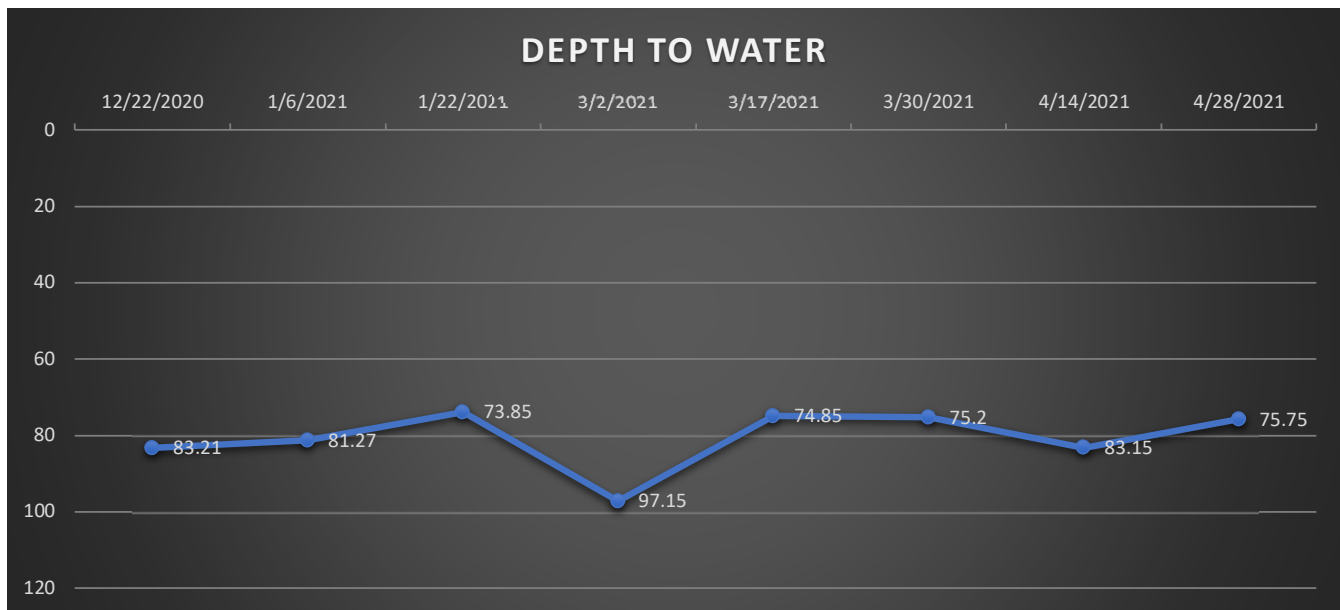
Location/Monitoring Network No.: 652 Mine Road

Notes:

Measuring Point: T.O.C.

Page:  1  of  1

DATE	DEPTH TO WATER (feet)	REMARKS
12/22/2020	83.21	
1/6/2021	81.27	
1/22/2021	73.85	
3/2/2021	97.15	
3/17/2021	74.85	
3/30/2021	75.2	
4/14/2021	83.15	
4/28/2021	75.75	





Project: Springfield Township

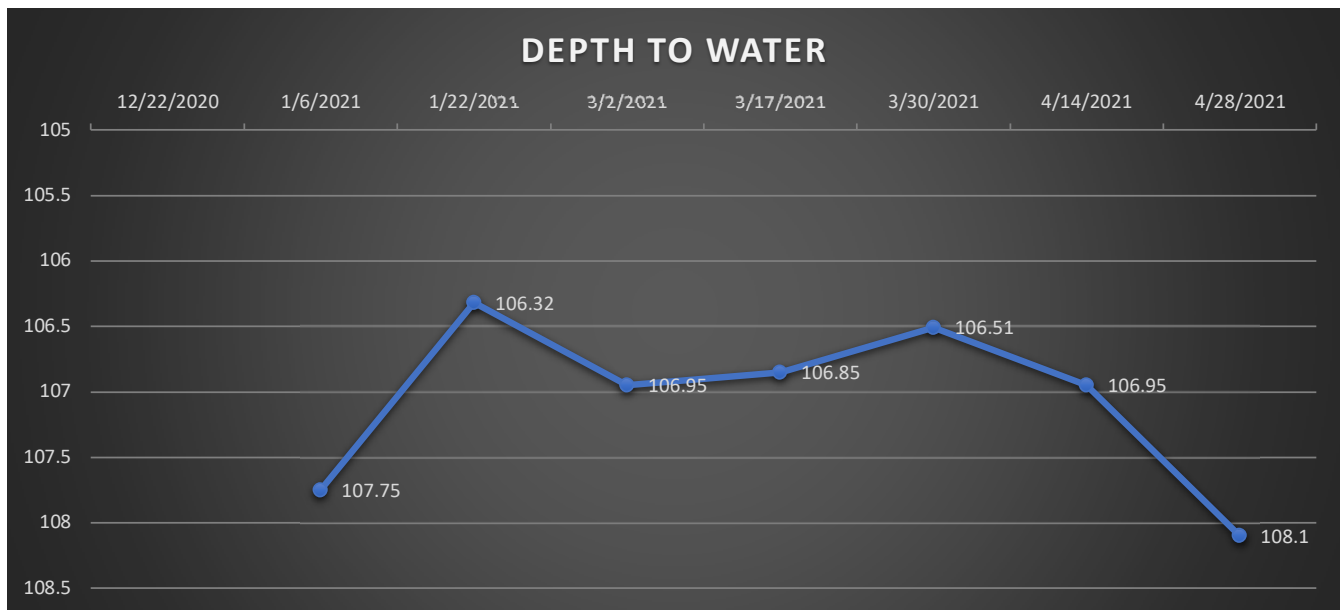
Location/Monitoring Network No.: 635 Mine Road

Notes:

Measuring Point: T.O.C.

Page:  1  of  1

DATE	DEPTH TO WATER (feet)	REMARKS
12/22/2020		Not Included/Responded after first monitoring event
1/6/2021	107.75	
1/22/2021	106.32	
3/2/2021	106.95	
3/17/2021	106.85	
3/30/2021	106.51	
4/14/2021	106.95	
4/28/2021	108.1	





Project: Springfield Township

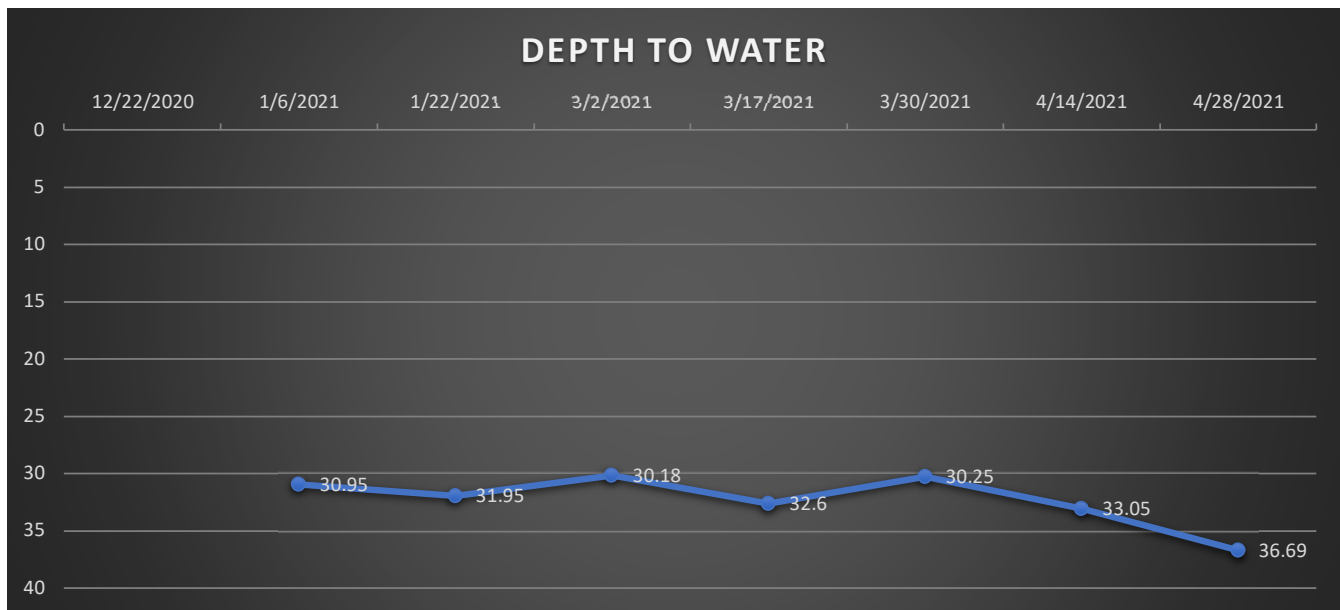
Location/Monitoring Network No.: 608 Mine Road

Notes:

Measuring Point: T.O.C.

Page: 1 of 1

DATE	DEPTH TO WATER (feet)	REMARKS
12/22/2020		Not Included/Responded after first monitoring event
1/6/2021	30.95	
1/22/2021	31.95	
3/2/2021	30.18	
3/17/2021	32.6	
3/30/2021	30.25	
4/14/2021	33.05	
4/28/2021	36.69	





Project: Springfield Township

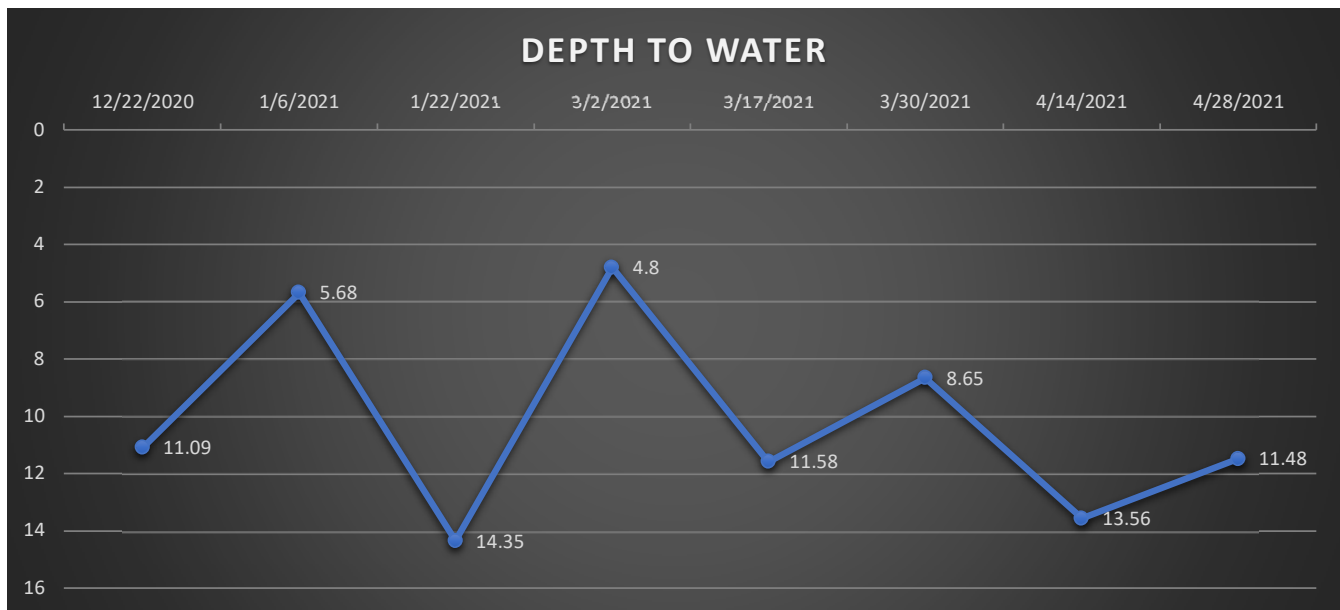
Location/Monitoring Network No.: 1560 Salem Road

Notes: Potable Well

Measuring Point: T.O.C.

Page: 1 of 1

DATE	DEPTH TO WATER (feet)	REMARKS
12/22/2020	11.09	
1/6/2021	5.68	
1/22/2021	14.35	
3/2/2021	4.8	
3/17/2021	11.58	
3/30/2021	8.65	
4/14/2021	13.56	
4/28/2021	11.48	





Project: Springfield Township

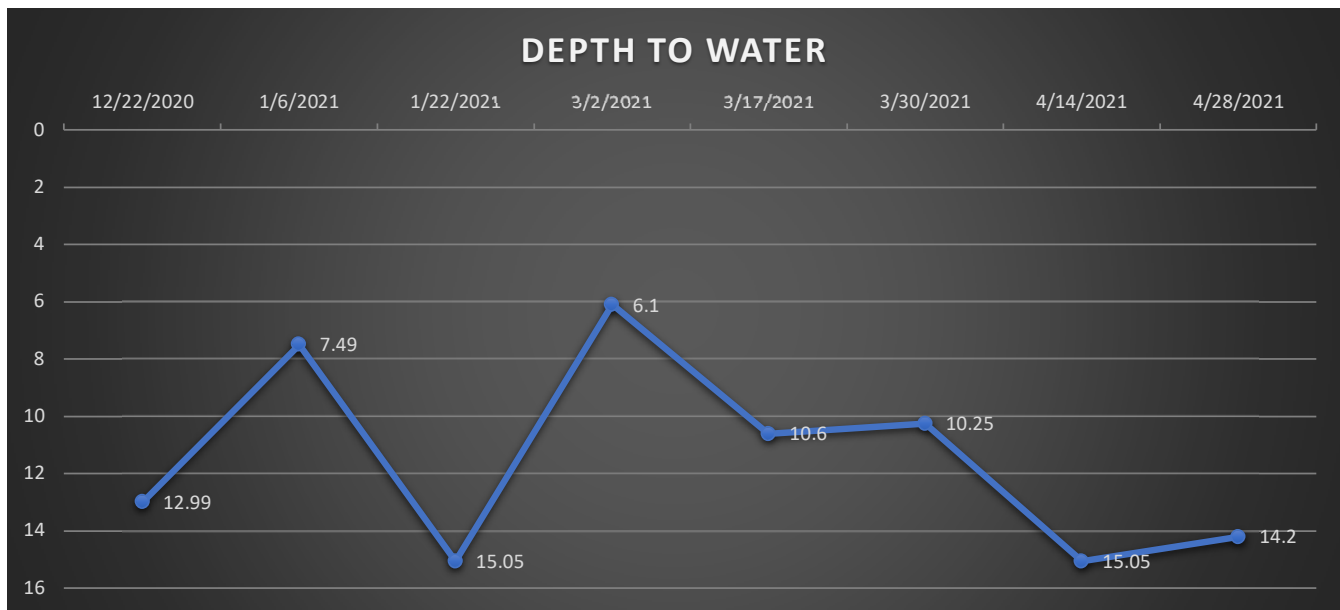
Location/Monitoring Network No.: 1560 Salem Road

Notes: Driveway Well

Measuring Point: T.O.C.

Page: 1 of 1

DATE	DEPTH TO WATER (feet)	REMARKS
12/22/2020	12.99	
1/6/2021	7.49	
1/22/2021	15.05	
3/2/2021	6.1	
3/17/2021	10.6	
3/30/2021	10.25	
4/14/2021	15.05	
4/28/2021	14.2	





Project: Springfield Township

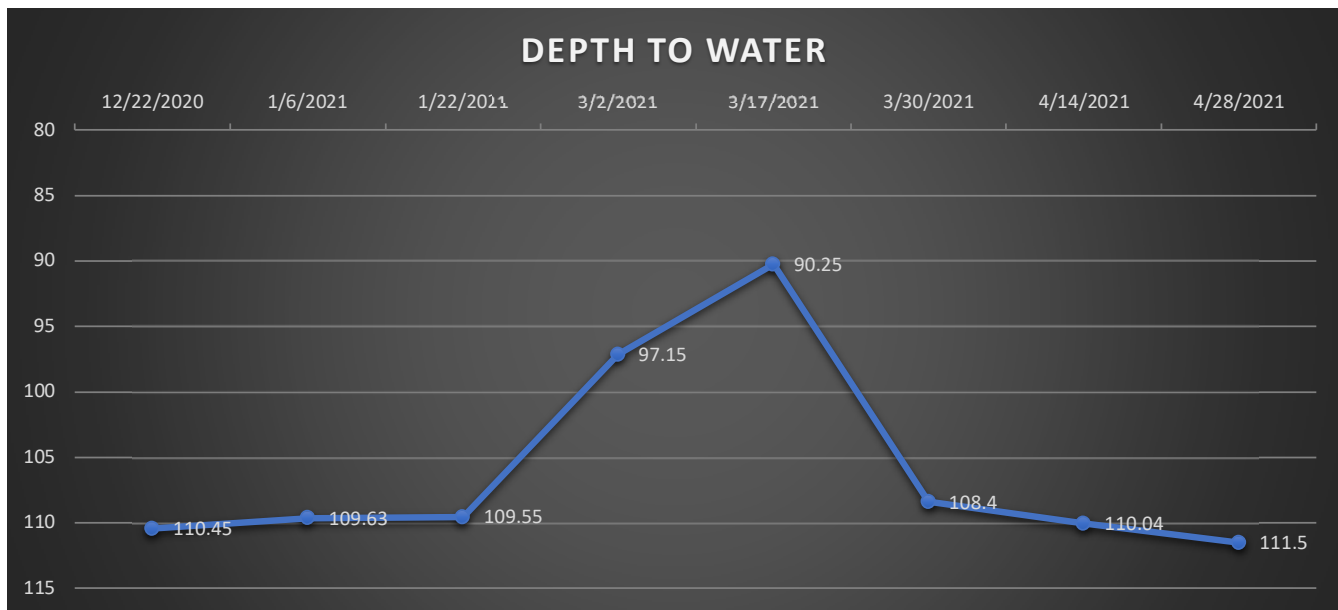
Location/Monitoring Network No.: 1574 Salem Road

Notes:

Measuring Point: T.O.C.

Page:  1  of  1

DATE	DEPTH TO WATER (feet)	REMARKS
12/22/2020	110.45	
1/6/2021	109.63	
1/22/2021	109.55	
3/2/2021	97.15	
3/17/2021	90.25	
3/30/2021	108.4	
4/14/2021	110.04	
4/28/2021	111.5	





Project: Springfield Township

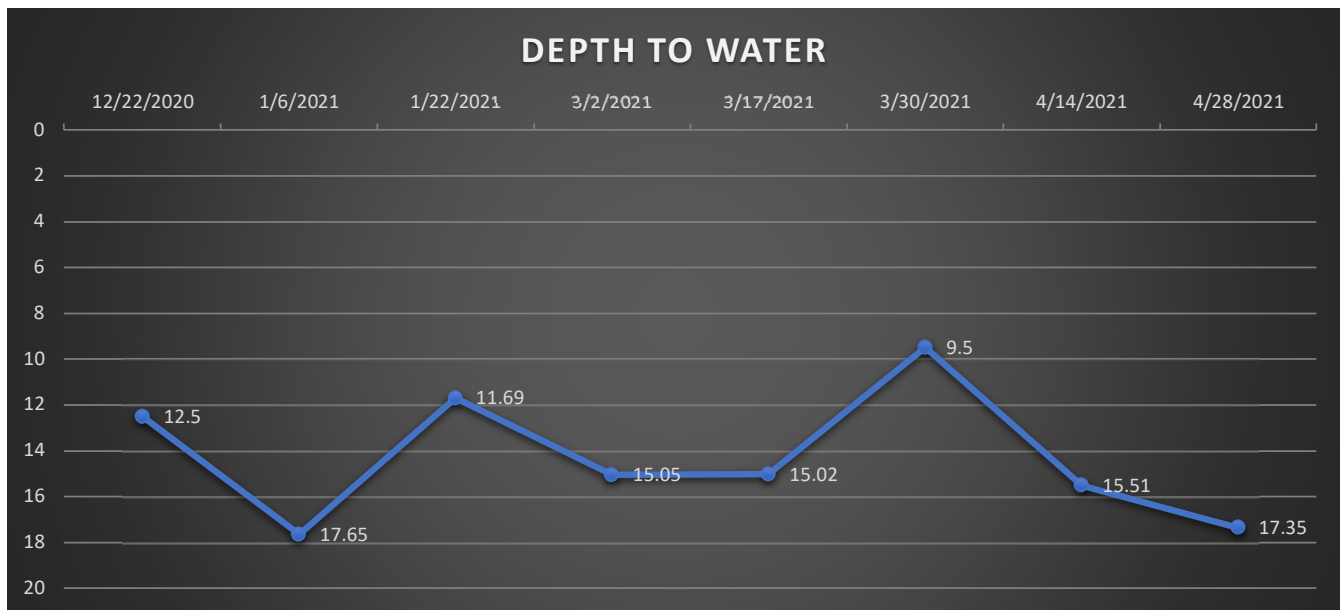
Location/Monitoring Network No.: 1594 Salem Road

Notes:

Measuring Point: T.O.C.

Page: 1 of 1

DATE	DEPTH TO WATER (feet)	REMARKS
12/22/2020	12.5	
1/6/2021	17.65	
1/22/2021	11.69	
3/2/2021	15.05	
3/17/2021	15.02	
3/30/2021	9.5	
4/14/2021	15.51	
4/28/2021	17.35	





Project: Springfield Township

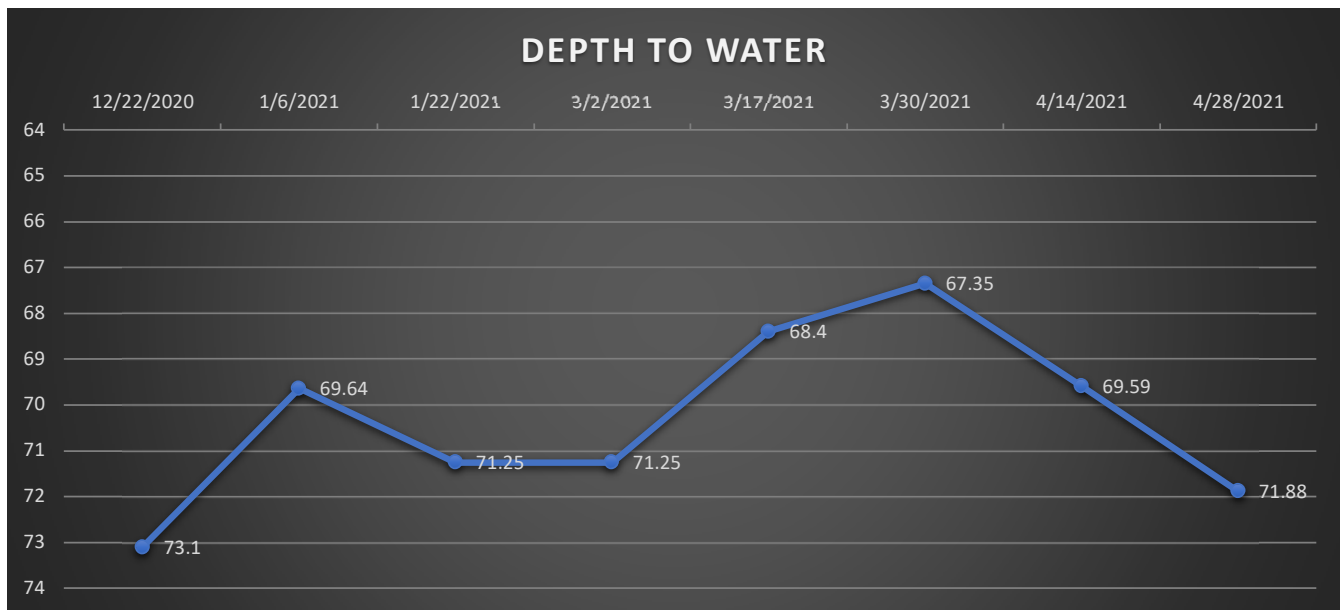
Location/Monitoring Network No.: 605 Povenski Road

Notes:

Measuring Point: T.O.C.

Page: 1 of 1

DATE	DEPTH TO WATER (feet)	REMARKS
12/22/2020	73.1	
1/6/2021	69.64	
1/22/2021	71.25	
3/2/2021	71.25	
3/17/2021	68.4	
3/30/2021	67.35	
4/14/2021	69.59	
4/28/2021	71.88	







Project: Springfield Township

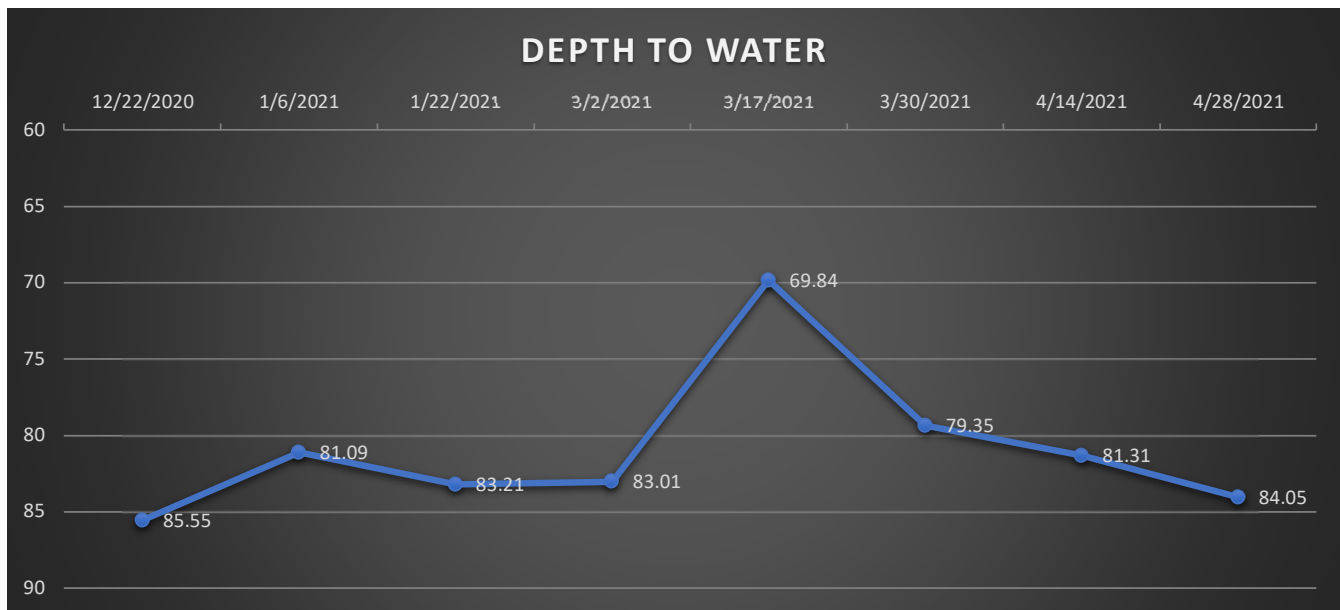
Location/Monitoring Network No.: 585 Povenski Road

Notes:

Measuring Point: T.O.C.

Page:  1  of  1

DATE	DEPTH TO WATER (feet)	REMARKS
12/22/2020	85.55	
1/6/2021	81.09	
1/22/2021	83.21	
3/2/2021	83.01	
3/17/2021	69.84	
3/30/2021	79.35	
4/14/2021	81.31	
4/28/2021	84.05	





Project: Springfield Township

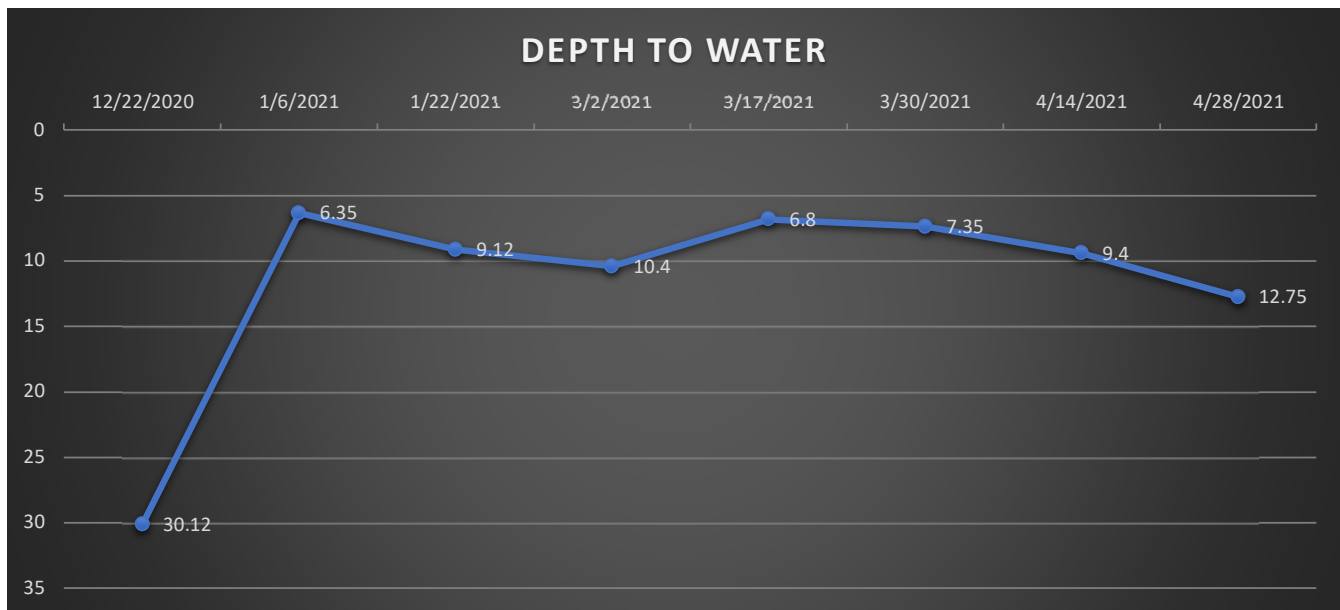
Location/Monitoring Network No.: 1756 Salem Road

Notes: Residence

Measuring Point: T.O.C.

Page: 1 of 1

DATE	DEPTH TO WATER (feet)	REMARKS
12/22/2020	30.12	
1/6/2021	6.35	
1/22/2021	9.12	
3/2/2021	10.4	
3/17/2021	6.8	
3/30/2021	7.35	
4/14/2021	9.4	
4/28/2021	12.75	





Project: Springfield Township

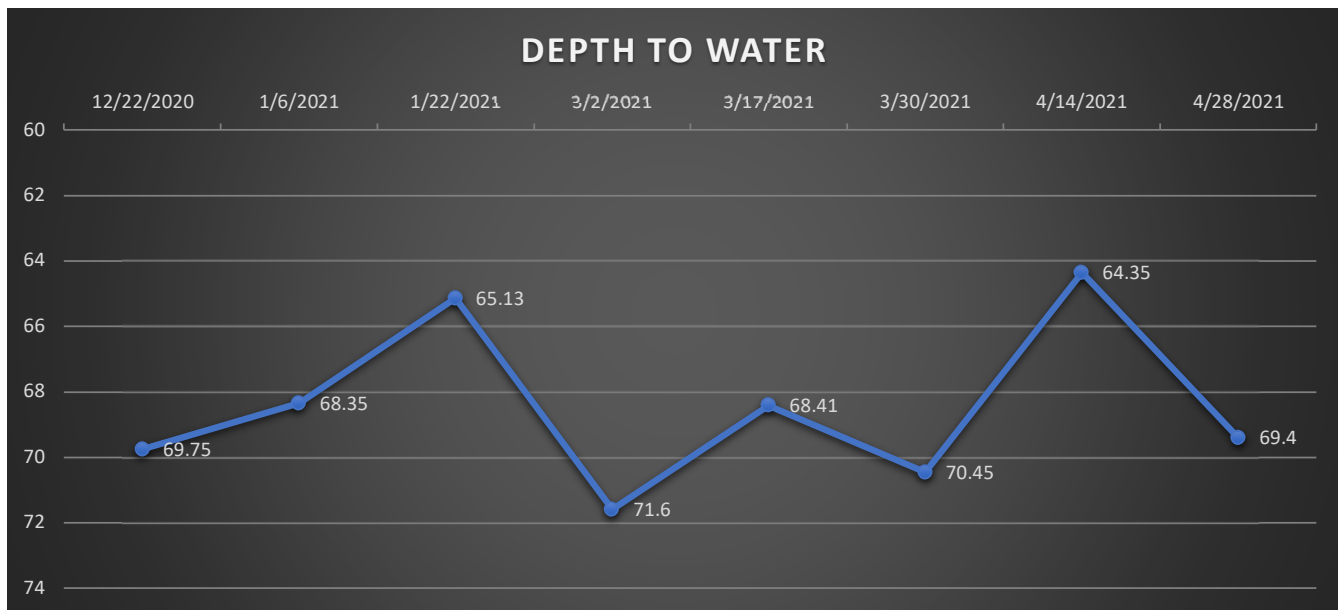
Location/Monitoring Network No.: 1756 Salem Road

Notes: Animal Shelter

Measuring Point: T.O.C.

Page: 1 of 1

DATE	DEPTH TO WATER (feet)	REMARKS
12/22/2020	69.75	
1/6/2021	68.35	
1/22/2021	65.13	
3/2/2021	71.6	
3/17/2021	68.41	
3/30/2021	70.45	
4/14/2021	64.35	
4/28/2021	69.4	





Project: Springfield Township

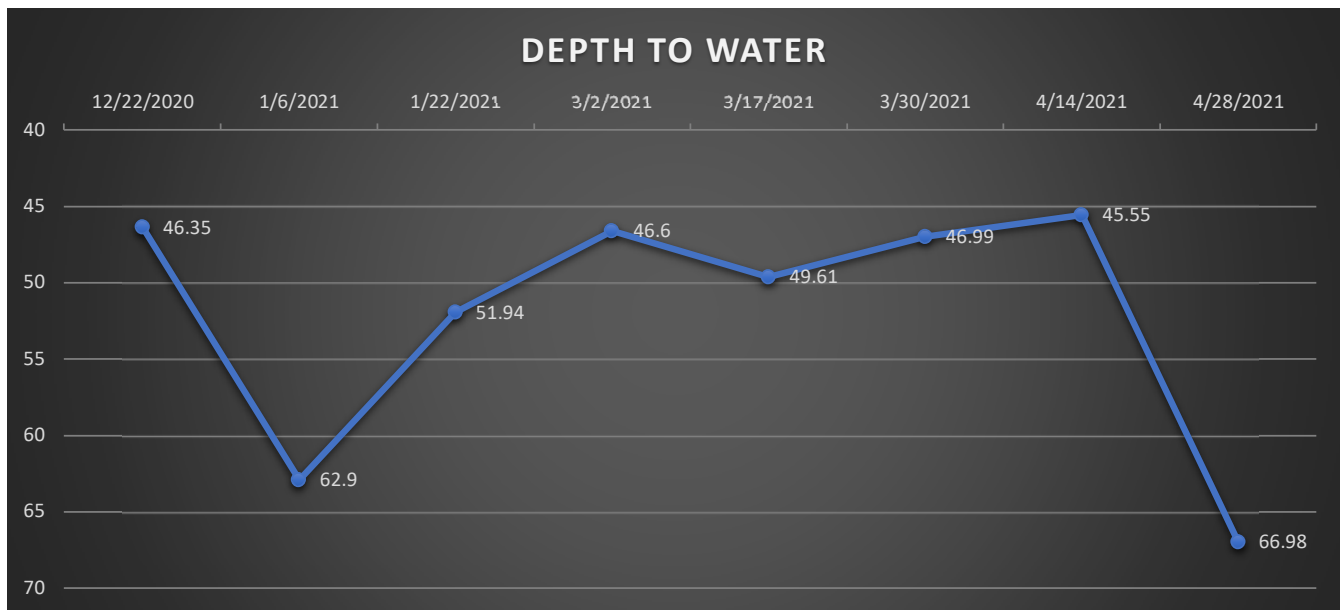
Location/Monitoring Network No.: 1876 Salem Road

Notes:

Measuring Point: T.O.C.

Page: 1 of 1

DATE	DEPTH TO WATER (feet)	REMARKS
12/22/2020	46.35	
1/6/2021	62.9	
1/22/2021	51.94	
3/2/2021	46.6	
3/17/2021	49.61	
3/30/2021	46.99	
4/14/2021	45.55	
4/28/2021	66.98	





Project: Springfield Township

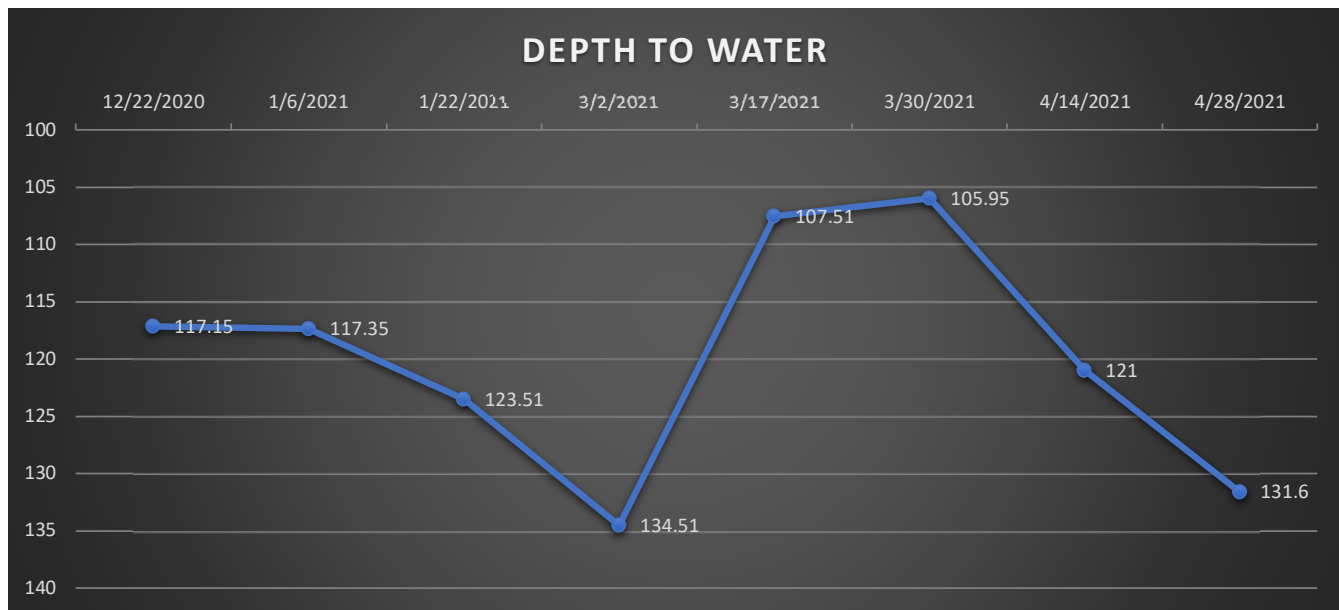
Location/Monitoring Network No.: 2071 Salem Road

Notes:

Measuring Point: T.O.C.

Page: 1 of 1

DATE	DEPTH TO WATER (feet)	REMARKS
12/22/2020	117.15	
1/6/2021	117.35	
1/22/2021	123.51	
3/2/2021	134.51	
3/17/2021	107.51	
3/30/2021	105.95	
4/14/2021	121	
4/28/2021	131.6	





Project: Springfield Township

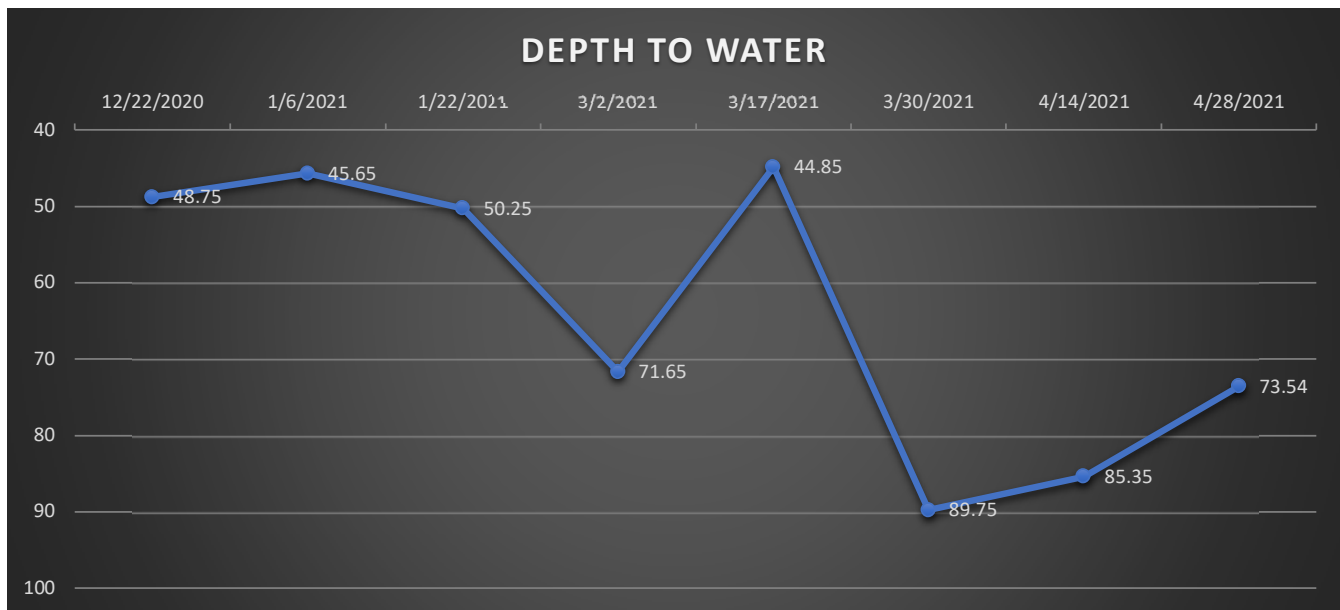
Location/Monitoring Network No.: 2076 Salem Road

Notes:

Measuring Point: T.O.C.

Page:  1  of  1

DATE	DEPTH TO WATER (feet)	REMARKS
12/22/2020	48.75	
1/6/2021	45.65	
1/22/2021	50.25	
3/2/2021	71.65	
3/17/2021	44.85	
3/30/2021	89.75	
4/14/2021	85.35	
4/28/2021	73.54	





Project: Springfield Township

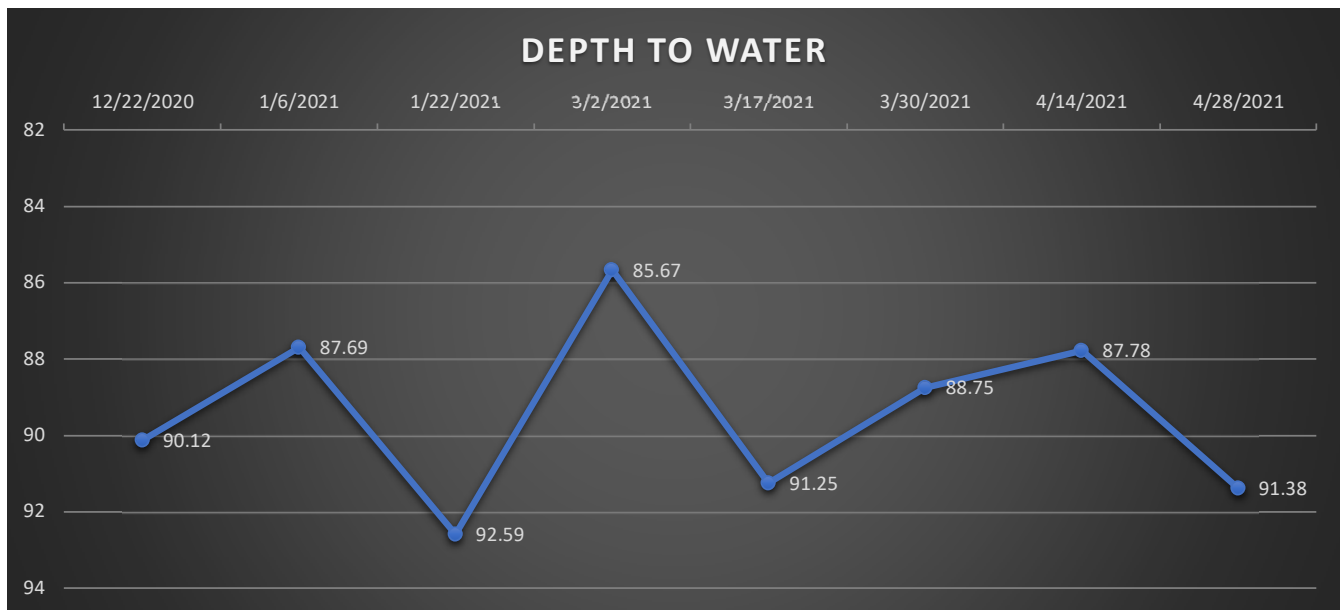
Location/Monitoring Network No.: 2125 Salem Road

Notes:

Measuring Point: T.O.C.

Page: 1 of 1

DATE	DEPTH TO WATER (feet)	REMARKS
12/22/2020	90.12	
1/6/2021	87.69	
1/22/2021	92.59	
3/2/2021	85.67	
3/17/2021	91.25	
3/30/2021	88.75	
4/14/2021	87.78	
4/28/2021	91.38	





Project: Springfield Township

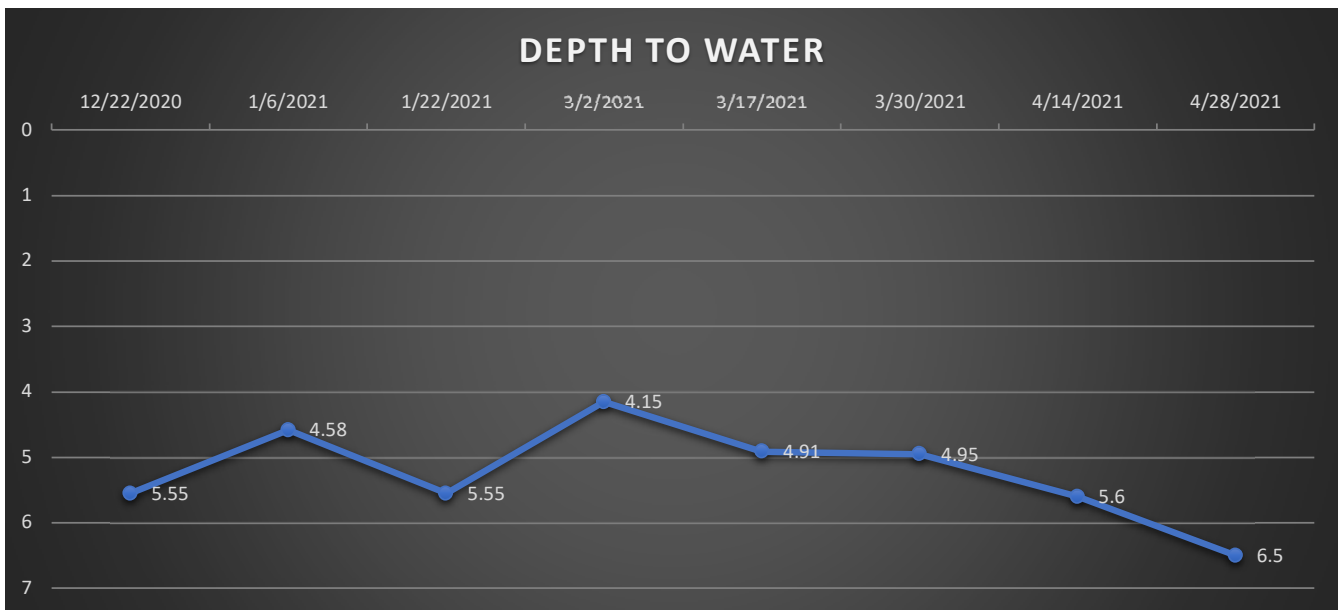
Location/Monitoring Network No.: 2164 Salem Road

Notes:

Measuring Point: T.O.C.

Page:  1  of  1

DATE	DEPTH TO WATER (feet)	REMARKS
12/22/2020	5.55	
1/6/2021	4.58	
1/22/2021	5.55	
3/2/2021	4.15	
3/17/2021	4.91	
3/30/2021	4.95	
4/14/2021	5.6	
4/28/2021	6.5	







Project: Springfield Township

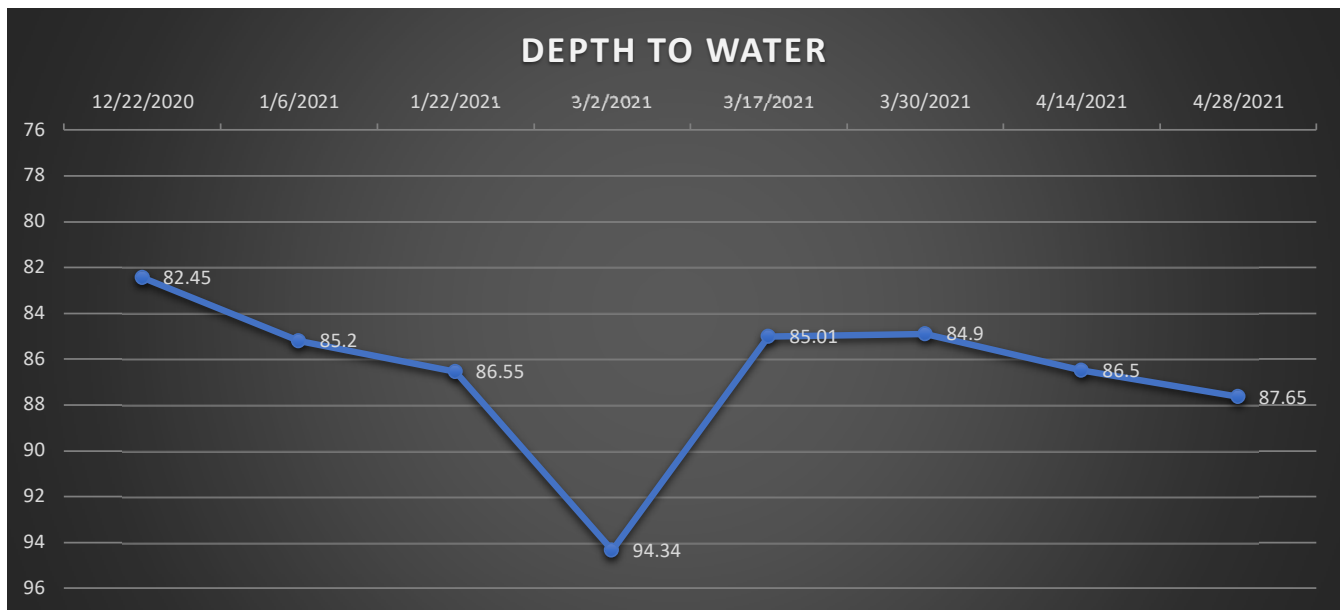
Location/Monitoring Network No.: 2230 Salem Road

Notes:

Measuring Point: T.O.C.

Page:  1  of  1

DATE	DEPTH TO WATER (feet)	REMARKS
12/22/2020	82.45	
1/6/2021	85.2	
1/22/2021	86.55	
3/2/2021	94.34	
3/17/2021	85.01	
3/30/2021	84.9	
4/14/2021	86.5	
4/28/2021	87.65	





Project: Springfield Township

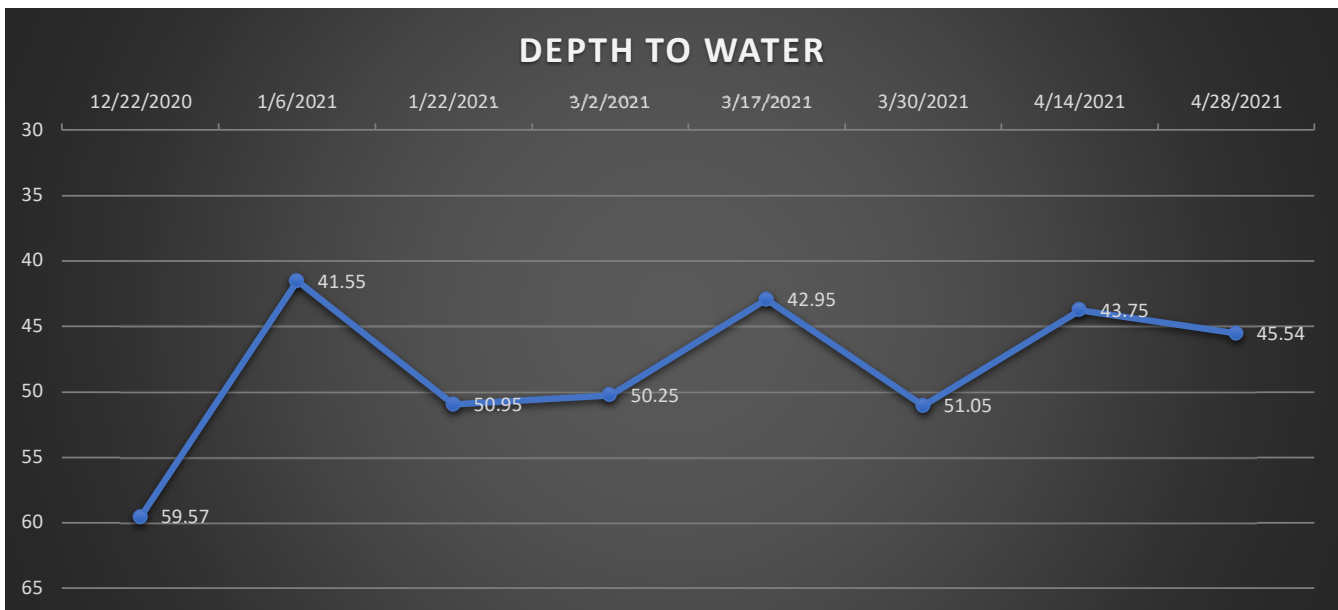
Location/Monitoring Network No.: 551 Springfield Street

Notes: Residence

Measuring Point: T.O.C.

Page: 1 of 1

DATE	DEPTH TO WATER (feet)	REMARKS
12/22/2020	59.57	
1/6/2021	41.55	
1/22/2021	50.95	
3/2/2021	50.25	
3/17/2021	42.95	
3/30/2021	51.05	
4/14/2021	43.75	
4/28/2021	45.54	





Project: Springfield Township

Location/Monitoring Network No.: 1675 Route 309

Notes: Scott Powersports

Measuring Point: T.O.C.

Page: 1 of 1

DATE	DEPTH TO WATER (feet)	REMARKS
12/22/2020	104.35	
1/6/2021	105.75	
1/22/2021	83.01	
3/2/2021		Inaccessible due to snow
3/17/2021	73.8	
3/30/2021	70.01	
4/14/2021	88.6	
4/28/2021	60.35	

