

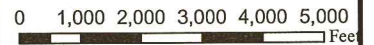
Figure 8
Source Water Protection
Area Delineation Map
Village of Springtown
Source Water Protection Plan
Springfield Township
Bucks County, Pennsylvania

Map Data Source:
 Springtown System: Pennsylvania Department of Environmental Protection, Bureau of Water Supply Management, Division of Drinking Water Management, Source Protection Section, July 2001







Streams: Impaired Streams of Pennsylvania, Pennsylvania Department of Environmental Protection, 2002 plus headwater stream mapping provided by Springfield Township

Base map: Hellertown, Pennsylvania 7.5-minute USGS Topographic Quadrangle Map

Source Water Protection Zones, SSM, 2005



Legend

-  Springtown System
-  Streams
-  Modeled Area
-  Zone I
-  Zone II
-  Zone III

READING
 5577 Aven. Park Road
 PO Box 637
 Reading, PA 19610-0337
 610.827.2020
 F. 610.828.0903

LEHIGH VALLEY
 Manufacturer Office P.O. Box 401
 4522 Lehigh Street
 Whitehall, PA 18072-2459
 610.433.4995
 F. 610.433.5493

US VIRGIN ISLANDS
 PO Box 20889 • 111 841 Telephone
 St. John, U.S. Virgin Islands
 340.773.0124
 F. 340.773.0125



SPOTTS | STEVENS | McCOY
 Engineers and Consultants
 ssmgroup.com

7/5/05

G:\projects\w10000\w103402\w0001\Projects\WHPA.mxd